



# 30 HIKES UNDER 30 MINUTES

*\*Trails may take longer than 30 minutes, per individual. Some trails listed are longer than 30 minutes, but can be broken up into shorter sections.*

## Paul Henry Thornapple Trail - Middleville

### 1. 108th Street to Stimson Road

1.5 miles out and back. Gravel multi-use pathway. Limited parking on 108th Street. No water or restrooms.

Location coordinates: (42°46'06.7"N, 85°29'28.4"W)

### 2. Parmalee to Garbow (under construction)

1 mile out and back. Limited parking on Parmalee. No access to Garbow Road.

Location coordinates: (42°45'15.5"N, 85°28'27.7"W)

### 3. Crane Road to Main Street

1 mile one way, 2 miles out and back. Paved, multi-use pathway from Crane Road Trailhead. Plenty of parking. Water and modern restrooms available at Main Street in Middleville.

Location coordinates: (42°43'31.6"N, 85°28'05.1"W)

### 4. Main Street South to McCann Road

3.5 miles one way. Paved trail to McCann Road. Plenty of parking at Main Street and McCann Road. Water and modern restrooms available in Middleville.

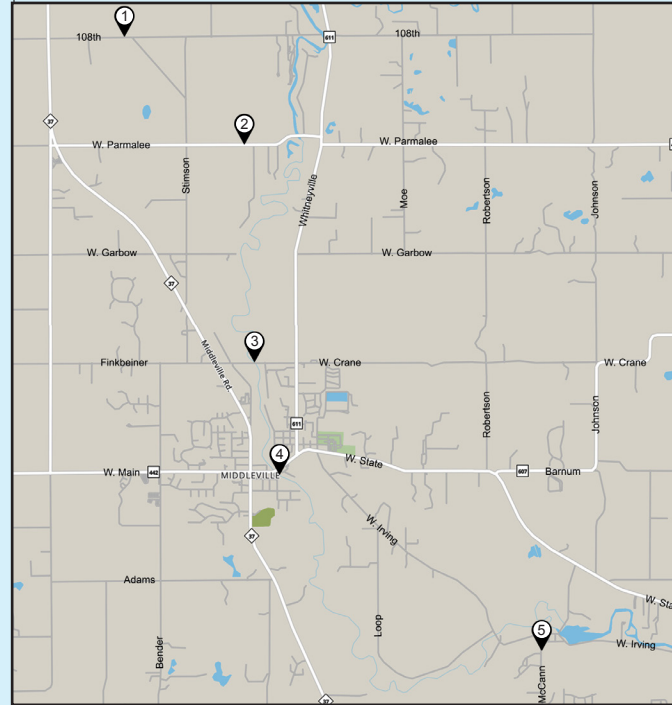
Location coordinates: (42°42'40.1"N, 85°27'53.7"W)

### 5. McCann Road to Irving Road

2 miles one way. Grass/gravel trail. Parking at McCann Road. No water or restrooms.

Location coordinates: (42°41'13.9"N, 85°25'02.5"W)

## Paul Henry Thornapple Trail Middleville Location Map

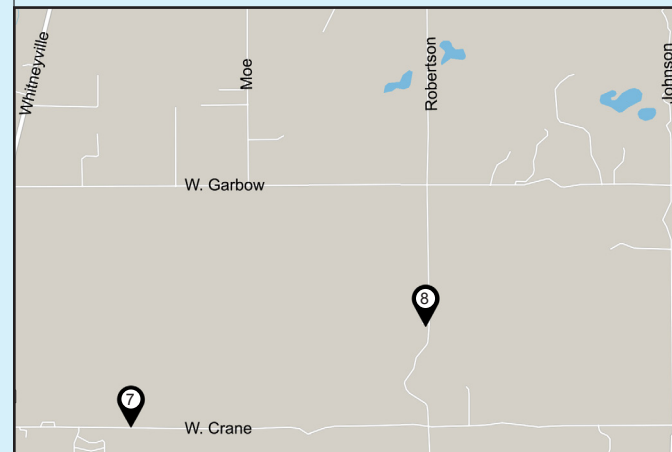


## 6. Village of Middleville Wildwood Trails Park

(579 Oak Meadow Dr, Middleville)

A little more than a 1 mile network of nature trails through hardwoods, pines, and open areas.

## North Country Trail Sections Middleville Location Map



## North Country Trail Sections - Middleville

### 7. Crane Road to Robertson Road

(Located between 7381-7001 W Crane Rd, Middleville)  
1.5 miles with some challenging hills.

### 8. Robertson Road to Johnson Road

(Located between 5440-5998 Robertson Rd, Middleville)  
1.5 miles with challenging hills

### 9. Maher Sanctuary Loop - GR Audubon Club

(12155 108th St, Freeport)

30-45 minute hiking trail with some boardwalk through a scenic bird Sanctuary.

### 10. Jordan Lake Trail - Lake Odessa

(8699 E Brown Rd, Woodland)

1.2 miles (one-way) from Lakewood Schools to Eaton Highway. Paved multi-use trail. Trail starts at the northwest side of the track/field.

## Yankee Springs Recreation Area Trails

*\*All Yankee Springs Recreation Area Trails are searchable by name in the AllTrails App*

### 11. Hall Lake Trail

(10370 Gun Lake Rd, Middleville)

2 mile loop trail accessed off Gun Lake Road

### 12. Hall Lake Loop Trail

(10370 Gun Lake Rd, Middleville)

2.2-mile loop trail around Hall Lake that is accessed along the Hall Lake Trail. Follow forks in the trail around the lake.

### 13. Sassafras Trail

This short but nice hike is 0.9-mile loop trail is accessed at the entrance to the Yankee Springs Gun Lake campground.

### 14. Baker Lake Trail

This is an easy 2.4-mile out-and-back trail located off Norris Road just south of Bowens Mill Road.

### 15. Chief Noonday Trail

Peaceful 3.1-mile out-and-back trail with parking off M179 just east of Briggs Road.

## Yankee Springs Rec Area Trails Location Map



### 16. Otis Farm Bird Sanctuary Michigan Audubon

(3560 Havens Rd, Hastings)

1.4-mile grassy loop trail. Trail located across Havens Road from the farmhouse. Bonus: Enjoy a short hike behind the farmhouse and barn along a boardwalk to views of Glass Creek.

### Downtown Hastings

(Hastings Riverwalk)

### 17. Tyden Park to Industrial Park Drive

1.5 miles (one-way)

Paved, multi-use pathway, roadside trail. Plenty of parking at Tyden Park.

## **Downtown Hastings**

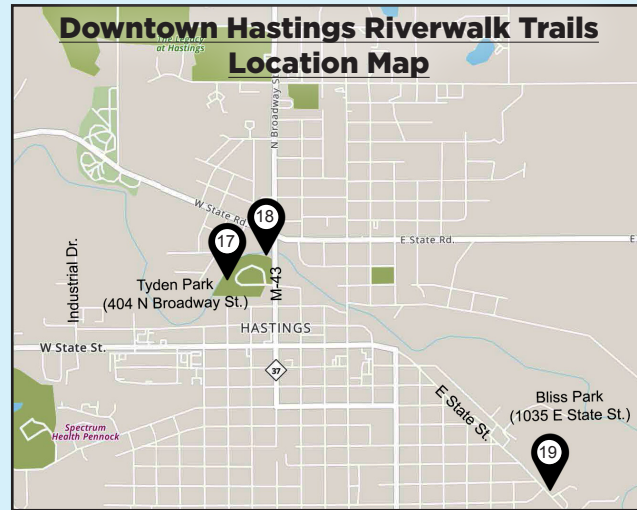
*(Continued)*

### **18. Tyden Park Nature Trails**

Explore a short network of nature trails across the bridge from Tyden Park.

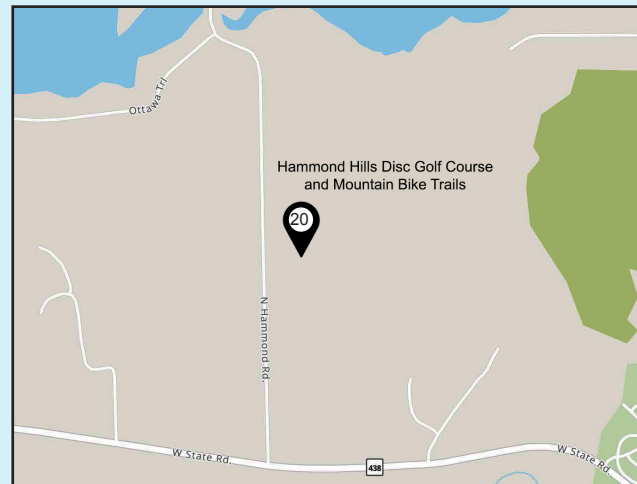
### **19. Bliss Riverfront Park to M43**

*(Trailhead located behind 1035 E State St, Hastings)*  
Approximately 1.5 miles (one-way). Paved, multi-use pathway. Parking at Bliss Park.



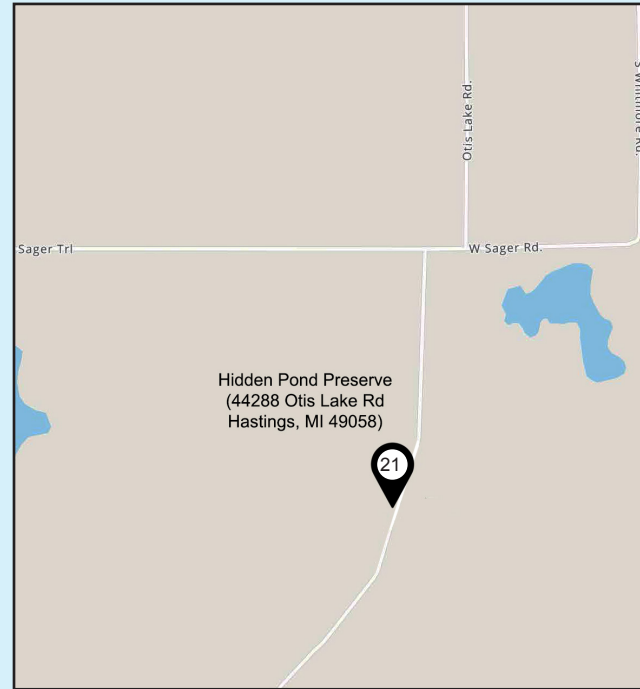
### **20. Hammond Hill**

*(Hammond Rd. between Ottawa Trail & W State Rd.)*  
Enjoy this 5.2-mile loop trail near Hastings. This trail is shared with mountain bikes and disc golfers.



### **21. Hidden Pond Preserve - SW Michigan Land Conservancy**

*(Located between 4288 Otis Lake Rd, Hastings)*  
1/2 mile of mowed trails with open grassland, forest edges, stream, and prairie.



### **Pierce Cedar Creek Institute**

*(701 W Cloverdale Rd, Hastings)*

**\*Trail maps available at site with several miles of trails to explore**

### **22. Beech Maple Ridge Trail**

1.9 miles through rolling hills and woods.

### **23. Brewster Lake Trail**

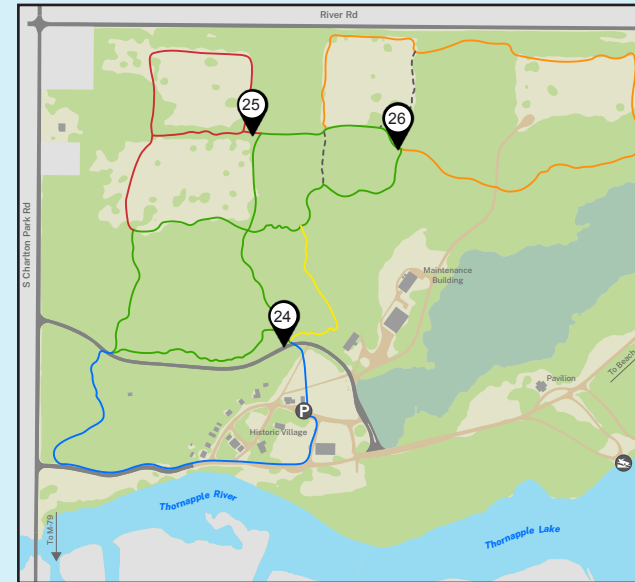
2.1 mile trail around Brewster Lake with several lookout opportunities.

### **Charlton Park Recreation Area**

*(2545 S Charlton Park Rd, Hastings)*  
Explore a network of over 3 miles of hiking trails through prairie and forests.

**\*Trail maps available at site**

## **Historic Charlton Park Map Location Map**




### **Charlton Park Recreation Area**

*(Continued)*

### **24. Woodland Trail**



### **25. Prairie Trail**



### **26. Highland Meadow Trail**



## **Paul Henry Thornapple Trail - Southeast Hasting & Nashville**

### **27. Thornapple Manor/Barry County Christian School**

*(2957 McKeown Rd, Hastings Charter Twp)*  
1 mile stretch between Thornapple Manor and Harvest Pointe senior living campus east across McKeown Road to a dead end.

### **28. Morgan/Devine Road**

Beautiful 2.5 mile grass/gravel stretch from Morgan through Devine Road to a dead end. Parking available off Thornapple Lake Road in Morgan or at Devine Road.

*Location coordinates: (42°42'40.1"N, 85°27'53.7"W)*

### **29. Nashville West**

*(304 S State St, Nashville)*  
2 miles one way with a combination of paved and grass/gravel. The trail is paved to the school crosswalk and the remainder is grass/gravel stretch with a dead end at private property. Parking available at trailhead near Dollar General and VFW.

### **30. Nashville East**

*(304 S State St, Nashville)*  
This is a 1 mile (one-way) paved section. There is parking at the VFW.

